

Scaled data based on original data using  
LM-79-2019 Approved Method: Electrical and Photometric Measurements of Solid-  
State Lighting Products

Test Report Prepared for  
Cooper Lighting Solutions  
(formerly Eaton)

Brand: STREETWORKS

Report Number: P723202

Luminaire Tested: **IFLD-S-SA2E-722-U-22**

Issue Date: 01/11/2023

**Test Information**

Test Method: LM-79-2019  
Report Number: P723202  
Test Lab: INNOVATION CENTER(G2)  
Issue Date: 01/11/2023  
Manufacturer: COOPER LIGHTING SOLUTIONS (FORMERLY EATON)  
Product Line: STREETWORKS  
Catalog Number: IFLD-S-SA2E-722-U-22  
Description: Infrastructure Flood – Middle Tier Light Square Luminaire w/ Nema 2 distribution lens  
Light Source: (32) 2200K CCT, 70 CRI LEDs  
Ballast/Driver: ELECTRONIC DRIVER

**Summary**

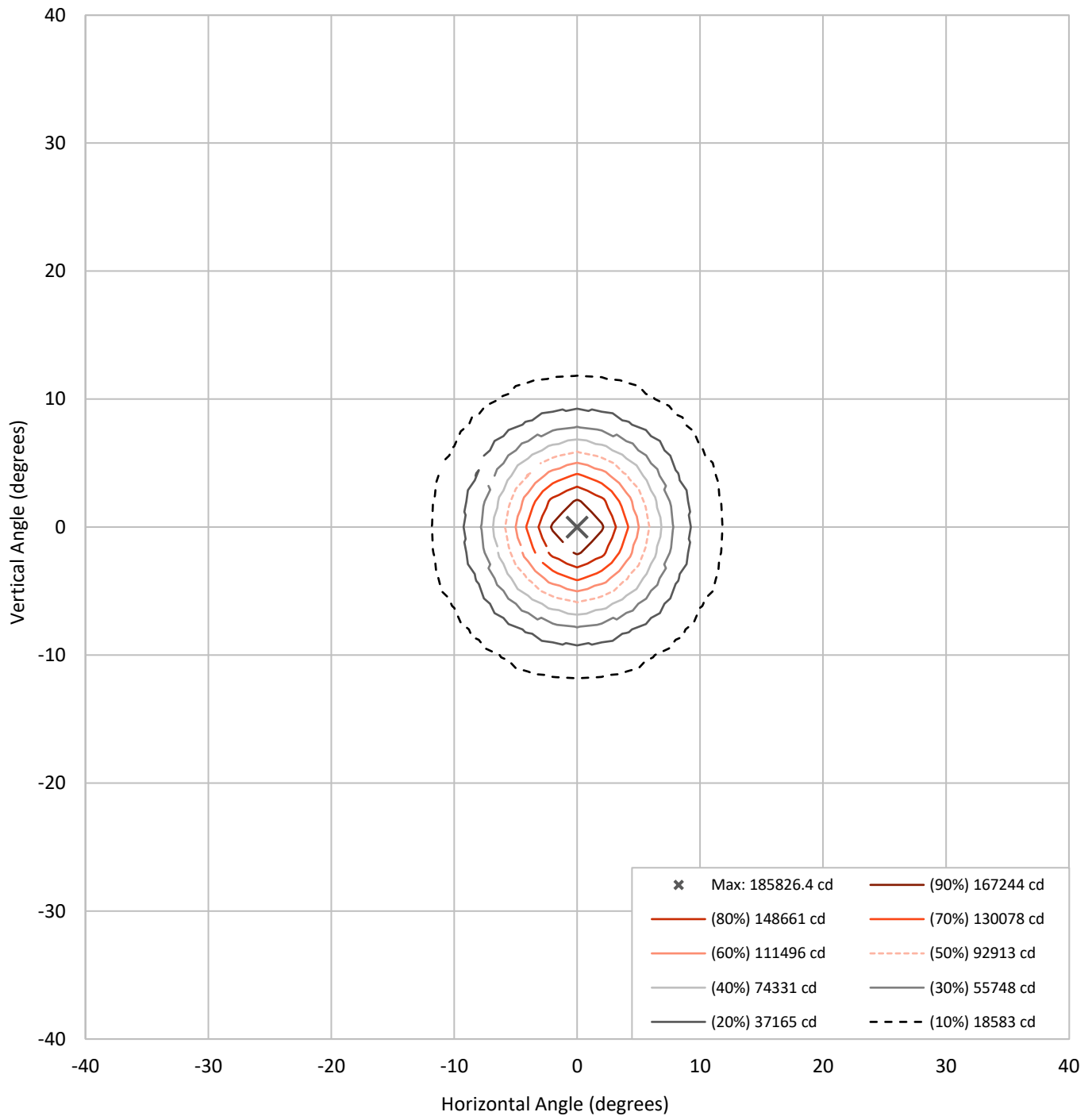
Lumens per Lamp:	N/A	NEMA Type:	2H x 2V
Luminaire Lumens:	12443.4 lumens	Max Intensity:	185826.4 candela
Efficiency:	N/A	Max Intensity Angle:	0°H x 0°V
Efficacy:	79.7 lumens/watt		
Luminous Opening:	Rectangular (W 1' x L: 0.5' x H: 0')		
Beam Angle (50%):	11.8°H x 11.8°V	Field Angle (10%):	23.7°H x 23.7°V
Beam Lumens:	3014.2 lumens	Field Lumens:	6477.6 lumens
Beam Efficiency:	24.2%	Field Efficiency:	52.1%

Input Watts (W): 156.2  
Input Voltage (V): 120  
Input Current (Ain): NR  
Voltage Rise (V): NR  
Power Factor: NR  
Total Harmonic Distortion (THDi): NR  
Frequency (hertz): 60  
Stabilization Time: NR  
Operation Time: NR  
Ambient Temperature (°C): NR  
Test Distance: 28.75 FT



REPORT NUMBER: P723202  
CATALOG NUMBER: IFLD-S-SA2E-722-U-22

### Iso-Candela Plot





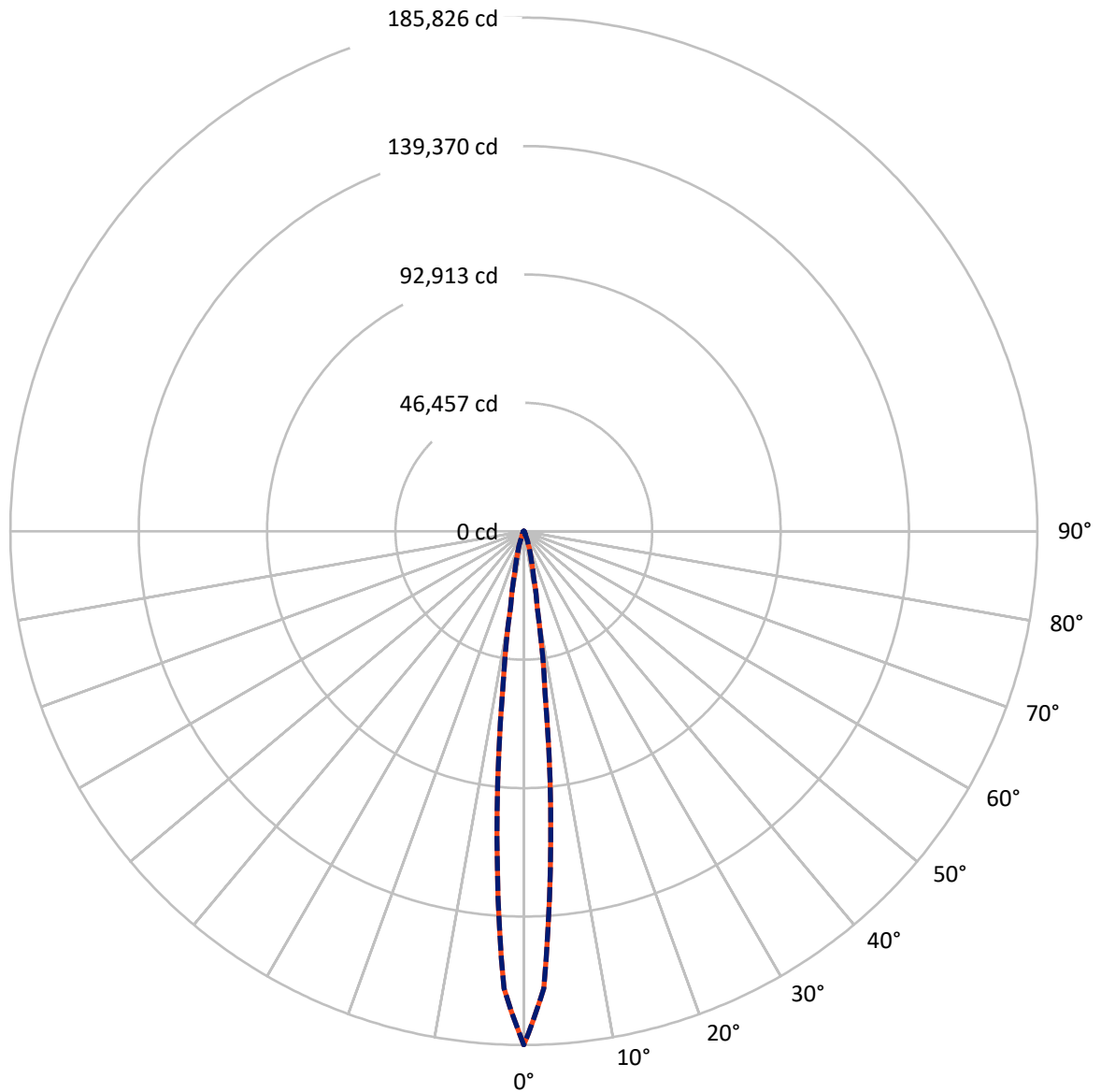
REPORT NUMBER: P723202  
 CATALOG NUMBER: IFLD-S-SA2E-722-U-22

### Lumen Table

90	0.4	2.6		6.0		9.0		10.2		9.0		6.0		2.6		0.4			
80	0.4	2.6		6.0		9.0		10.2		9.0		6.0		2.6		0.4			
70	1.2	1.1	2.0	3.2	4.3	5.2	5.8	6.1	6.1	5.8	5.2	4.3	3.2	2.0	1.1	1.2			
60		1.5	2.9	4.3	5.4	6.2	6.8	7.1	7.1	6.8	6.2	5.4	4.3	2.9	1.5				
50	1.8	1.9	3.5	4.8	5.9	6.8	7.8	8.5	8.5	7.8	6.8	5.9	4.8	3.5	1.9	1.8			
40		2.2	3.8	5.1	6.5	8.7	11.1	12.8	12.8	11.1	8.7	6.5	5.1	3.8	2.2				
30	2.2	2.4	3.9	5.3	7.9	12.0	22.7	43.5	43.5	22.7	12.0	7.9	5.3	3.9	2.4	2.2			
20		2.6	4.0	5.7	9.5	21.4	105.3	294.1	294.1	105.3	21.4	9.5	5.7	4.0	2.6				
10	2.3	2.6	4.1	6.1	10.6	40.0	286.7	2039.8	2039.8	286.7	40.0	10.6	6.1	4.1	2.6	2.3			
0		2.6	4.1	6.1	10.6	40.0	286.7	2039.8	2039.8	286.7	40.0	10.6	6.1	4.1	2.6				
-10	2.2	2.6	4.0	5.7	9.5	21.4	105.3	294.1	294.1	105.3	21.4	9.5	5.7	4.0	2.6	2.2			
-20		2.4	3.9	5.3	7.9	12.0	22.7	43.5	43.5	22.7	12.0	7.9	5.3	3.9	2.4				
-30	1.8	2.2	3.8	5.1	6.5	8.7	11.1	12.8	12.8	11.1	8.7	6.5	5.1	3.8	2.2	1.8			
-40		1.9	3.5	4.8	5.9	6.8	7.8	8.5	8.5	7.8	6.8	5.9	4.8	3.5	1.9				
-50	1.2	1.5	2.9	4.3	5.4	6.2	6.8	7.1	7.1	6.8	6.2	5.4	4.3	2.9	1.5	1.2			
-60		1.1	2.0	3.2	4.3	5.2	5.8	6.1	6.1	5.8	5.2	4.3	3.2	2.0	1.1				
-70	0.4	2.6		6.0		9.0		10.2		9.0		6.0		2.6		0.4			
-80		2.6		6.0		9.0		10.2		9.0		6.0		2.6					
-90	0.4	2.6		6.0		9.0		10.2		9.0		6.0		2.6		0.4			
	-90	-80	-70	-60	-50	-40	-30	-20	-10	0	10	20	30	40	50	60	70	80	90

REPORT NUMBER: P723202  
CATALOG NUMBER: IFLD-S-SA2E-722-U-22

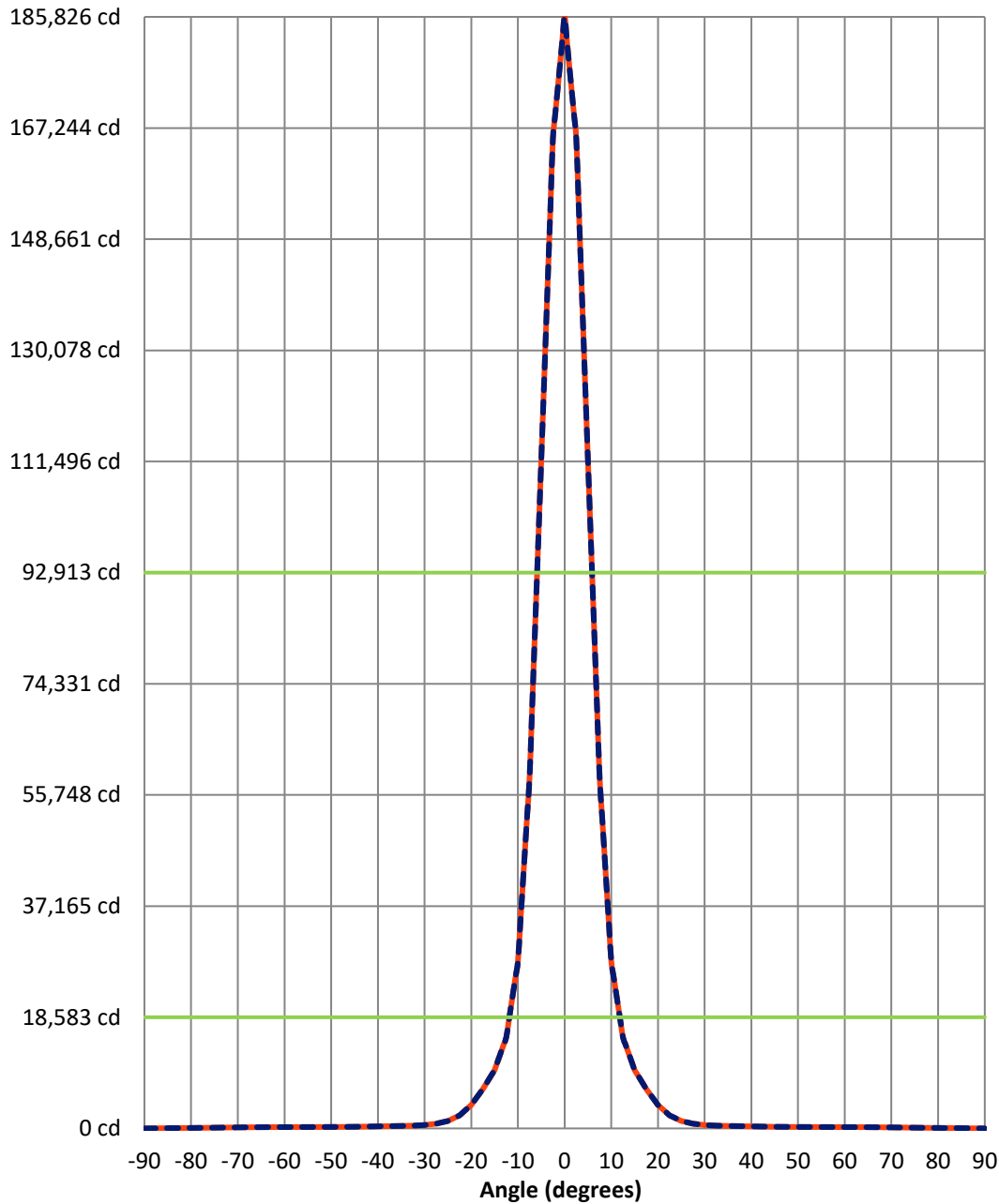
### Luminous Intensity Polar Plot



— Vertical Distribution Through 0-Deg      - - - Horizontal Distribution Through 0-Deg

REPORT NUMBER: P723202  
CATALOG NUMBER: IFLD-S-SA2E-722-U-22

### Luminous Intensity Plot



**Beam:**  
H Angle: 11.8°  
V Angle: 11.8°  
Lumens: 3014.2  
Efficiency: 24.2%

**Field:**  
H Angle: 23.7°  
V Angle: 23.7°  
Lumens: 6477.6  
Efficiency: 52.1%

**Spill:**  
Lumens: 5965.8  
Efficiency: 47.9%

— Vertical Distribution through 0-Deg  
- - Horizontal Distribution through 0-Deg



REPORT NUMBER: P723202  
 CATALOG NUMBER: IFLD-S-SA2E-722-U-22

FIELD  
 BEAM

**CANDELA DISTRIBUTION:**

	0°	2.5°	5°	7.5°	10°	12.5°	15°	17.5°	20°	22.5°	25°
90°	0.0	0.0	0.0	0.0	0.0	0.0	0.0	0.0	0.0	0.0	0.0
87.5°	18.4	18.4	18.4	18.4	18.4	18.4	18.4	18.4	16.5	16.5	16.5
85°	47.7	47.7	47.7	47.7	47.7	45.9	45.9	45.9	44.1	44.1	42.2
82.5°	64.3	64.3	64.3	64.3	64.3	62.4	62.4	62.4	60.6	60.6	58.8
80°	82.6	82.6	82.6	82.6	80.8	80.8	80.8	79.0	79.0	77.1	75.3
77.5°	102.8	102.8	102.8	102.8	101.0	101.0	99.2	97.3	97.3	95.5	93.7
75°	124.9	124.9	124.9	123.0	123.0	121.2	119.4	119.4	117.5	113.9	112.0
72.5°	148.8	148.8	148.8	146.9	146.9	145.1	143.2	141.4	137.7	135.9	132.2
70°	172.6	172.6	172.6	170.8	169.0	167.1	165.3	163.4	159.8	157.9	154.3
67.5°	191.0	191.0	191.0	189.2	189.2	187.3	185.5	183.7	180.0	178.1	174.5
65°	205.7	205.7	205.7	203.9	203.9	202.0	200.2	198.3	196.5	194.7	191.0
62.5°	216.7	216.7	216.7	214.9	214.9	213.0	213.0	211.2	209.4	207.5	203.9
60°	222.2	222.2	222.2	222.2	220.4	220.4	220.4	218.5	218.5	216.7	214.9
57.5°	229.6	229.6	229.6	229.6	227.7	227.7	225.9	224.1	224.1	222.2	220.4
55°	233.2	233.2	233.2	233.2	233.2	231.4	231.4	231.4	229.6	227.7	225.9
52.5°	238.7	238.7	238.7	238.7	236.9	236.9	235.1	235.1	233.2	231.4	231.4
50°	246.1	246.1	246.1	244.3	244.3	242.4	240.6	238.7	238.7	236.9	235.1
47.5°	257.1	257.1	257.1	255.3	253.4	251.6	249.8	246.1	244.3	242.4	238.7
45°	273.6	273.6	271.8	270.0	268.1	264.5	260.8	257.1	253.4	249.8	246.1
42.5°	306.7	306.7	303.0	299.3	293.8	286.5	279.1	271.8	266.3	260.8	255.3
40°	345.3	345.3	341.6	336.1	328.7	321.4	310.4	299.3	288.3	273.6	266.3
37.5°	383.8	383.8	380.2	374.6	367.3	356.3	345.3	332.4	317.7	301.2	286.5
35°	413.2	413.2	409.5	405.9	398.5	391.2	380.2	367.3	350.8	332.4	314.0
32.5°	464.6	464.6	457.3	448.1	437.1	422.4	407.7	396.7	383.8	363.6	343.4
30°	569.3	569.3	552.8	534.4	506.9	473.8	449.9	427.9	407.7	391.2	371.0
27.5°	789.7	780.5	753.0	707.1	646.4	569.3	525.2	475.7	442.6	413.2	394.8
25°	1245.1	1223.1	1160.7	1057.8	916.4	765.8	666.6	562.0	501.4	451.8	418.7
22.5°	2178.1	2128.5	1983.4	1746.5	1425.1	1138.6	912.7	725.4	591.4	510.5	451.8
20°	3915.4	3812.6	3504.0	3008.2	2339.7	1823.6	1314.9	1000.9	745.6	591.4	501.4
17.5°	6585.7	6402.0	5860.3	4991.6	3915.4	2947.6	2031.2	1412.3	1000.9	725.4	562.0
15°	9759.2	9502.1	8752.8	7560.9	6089.8	4521.5	3156.9	2031.2	1314.9	912.7	666.6
12.5°	15209.9	14679.2	13142.0	10747.2	8543.4	6471.8	4521.5	2947.6	1823.6	1138.6	765.8
10°	27907.5	26359.3	21970.1	15325.6	11707.7	8543.4	6089.8	3915.4	2339.7	1425.1	916.4
7.5°	58722.1	51840.8	37422.4	24903.0	15325.6	10747.2	7560.9	4991.6	3008.2	1746.5	1057.8
5°	111664.8	97608.2	67250.8	37422.4	21970.1	13142.0	8752.8	5860.3	3504.0	1983.4	1160.7
2.5°	165536.7	146104.7	97608.2	51840.8	26359.3	14679.2	9502.1	6402.0	3812.6	2128.5	1223.1
0°	185826.4	165536.7	111664.8	58722.1	27907.5	15209.9	9759.2	6585.7	3915.4	2178.1	1245.1



REPORT NUMBER: P723202  
 CATALOG NUMBER: IFLD-S-SA2E-722-U-22

**CANDELA DISTRIBUTION (continued):**

	27.5°	30°	32.5°	35°	37.5°	40°	42.5°	45°	47.5°	50°	52.5°
90°	0.0	0.0	0.0	0.0	0.0	0.0	0.0	0.0	0.0	0.0	0.0
87.5°	16.5	16.5	14.7	14.7	14.7	14.7	12.9	12.9	12.9	11.0	11.0
85°	40.4	40.4	38.6	36.7	34.9	34.9	33.1	31.2	29.4	27.5	23.9
82.5°	58.8	56.9	56.9	55.1	53.3	53.3	51.4	49.6	47.7	45.9	42.2
80°	73.5	73.5	71.6	69.8	68.0	66.1	62.4	60.6	58.8	56.9	55.1
77.5°	91.8	90.0	86.3	84.5	82.6	79.0	77.1	73.5	71.6	68.0	64.3
75°	110.2	106.5	104.7	101.0	97.3	93.7	90.0	86.3	82.6	79.0	75.3
72.5°	128.6	124.9	123.0	117.5	113.9	110.2	104.7	101.0	97.3	91.8	86.3
70°	150.6	146.9	141.4	137.7	132.2	126.7	121.2	115.7	110.2	104.7	99.2
67.5°	170.8	167.1	161.6	156.1	150.6	145.1	137.7	132.2	124.9	117.5	112.0
65°	187.3	183.7	180.0	174.5	169.0	161.6	154.3	146.9	139.6	132.2	124.9
62.5°	200.2	196.5	192.8	189.2	183.7	178.1	172.6	163.4	156.1	146.9	137.7
60°	211.2	209.4	205.7	200.2	196.5	191.0	185.5	178.1	170.8	159.8	150.6
57.5°	218.5	216.7	214.9	211.2	207.5	202.0	196.5	189.2	181.8	174.5	163.4
55°	224.1	222.2	220.4	218.5	214.9	211.2	205.7	200.2	192.8	185.5	176.3
52.5°	229.6	227.7	224.1	222.2	220.4	216.7	213.0	207.5	202.0	194.7	185.5
50°	233.2	231.4	229.6	227.7	224.1	220.4	218.5	214.9	209.4	202.0	194.7
47.5°	236.9	235.1	233.2	231.4	229.6	225.9	222.2	218.5	214.9	209.4	202.0
45°	242.4	238.7	236.9	233.2	231.4	229.6	225.9	222.2	218.5	214.9	207.5
42.5°	249.8	244.3	242.4	238.7	235.1	233.2	229.6	225.9	222.2	218.5	213.0
40°	258.9	253.4	247.9	242.4	238.7	235.1	233.2	229.6	225.9	220.4	216.7
37.5°	271.8	262.6	255.3	247.9	242.4	238.7	235.1	231.4	229.6	224.1	220.4
35°	295.7	275.5	264.5	255.3	247.9	242.4	238.7	233.2	231.4	227.7	222.2
32.5°	321.4	299.3	277.3	264.5	255.3	247.9	242.4	236.9	233.2	229.6	224.1
30°	348.9	323.2	299.3	275.5	262.6	253.4	244.3	238.7	235.1	231.4	227.7
27.5°	374.6	348.9	321.4	295.7	271.8	258.9	249.8	242.4	236.9	233.2	229.6
25°	394.8	371.0	343.4	314.0	286.5	266.3	255.3	246.1	238.7	235.1	231.4
22.5°	413.2	391.2	363.6	332.4	301.2	273.6	260.8	249.8	242.4	236.9	231.4
20°	442.6	407.7	383.8	350.8	317.7	288.3	266.3	253.4	244.3	238.7	233.2
17.5°	475.7	427.9	396.7	367.3	332.4	299.3	271.8	257.1	246.1	238.7	235.1
15°	525.2	449.9	407.7	380.2	345.3	310.4	279.1	260.8	249.8	240.6	235.1
12.5°	569.3	473.8	422.4	391.2	356.3	321.4	286.5	264.5	251.6	242.4	236.9
10°	646.4	506.9	437.1	398.5	367.3	328.7	293.8	268.1	253.4	244.3	236.9
7.5°	707.1	534.4	448.1	405.9	374.6	336.1	299.3	270.0	255.3	244.3	238.7
5°	753.0	552.8	457.3	409.5	380.2	341.6	303.0	271.8	257.1	246.1	238.7
2.5°	780.5	569.3	464.6	413.2	383.8	345.3	306.7	273.6	257.1	246.1	238.7
0°	789.7	569.3	464.6	413.2	383.8	345.3	306.7	273.6	257.1	246.1	238.7





REPORT NUMBER: P723202  
 CATALOG NUMBER: IFLD-S-SA2E-722-U-22

**CANDELA DISTRIBUTION (continued):**

	55°	57.5°	60°	62.5°	65°	67.5°	70°	72.5°	75°	77.5°	80°
90°	0.0	0.0	0.0	0.0	0.0	0.0	0.0	0.0	0.0	0.0	0.0
87.5°	11.0	9.2	9.2	9.2	7.3	7.3	5.5	5.5	5.5	3.7	3.7
85°	22.0	20.2	18.4	16.5	14.7	14.7	12.9	11.0	9.2	7.3	5.5
82.5°	38.6	36.7	33.1	29.4	25.7	22.0	18.4	16.5	14.7	11.0	9.2
80°	53.3	49.6	47.7	42.2	38.6	33.1	29.4	23.9	18.4	16.5	12.9
77.5°	62.4	58.8	55.1	53.3	49.6	44.1	38.6	33.1	27.5	20.2	16.5
75°	71.6	68.0	64.3	60.6	56.9	51.4	47.7	42.2	34.9	27.5	18.4
72.5°	82.6	77.1	73.5	68.0	62.4	58.8	53.3	49.6	42.2	33.1	23.9
70°	93.7	88.2	80.8	75.3	69.8	64.3	58.8	53.3	47.7	38.6	29.4
67.5°	104.7	97.3	91.8	84.5	77.1	71.6	64.3	58.8	51.4	44.1	33.1
65°	115.7	108.4	101.0	93.7	84.5	77.1	69.8	62.4	56.9	49.6	38.6
62.5°	128.6	119.4	110.2	101.0	93.7	84.5	75.3	68.0	60.6	53.3	42.2
60°	141.4	130.4	119.4	110.2	101.0	91.8	80.8	73.5	64.3	55.1	47.7
57.5°	152.4	141.4	130.4	119.4	108.4	97.3	88.2	77.1	68.0	58.8	49.6
55°	165.3	152.4	141.4	128.6	115.7	104.7	93.7	82.6	71.6	62.4	53.3
52.5°	176.3	163.4	150.6	137.7	124.9	112.0	99.2	86.3	75.3	64.3	55.1
50°	185.5	174.5	159.8	146.9	132.2	117.5	104.7	91.8	79.0	68.0	56.9
47.5°	192.8	181.8	170.8	156.1	139.6	124.9	110.2	97.3	82.6	71.6	58.8
45°	200.2	189.2	178.1	163.4	146.9	132.2	115.7	101.0	86.3	73.5	60.6
42.5°	205.7	196.5	185.5	172.6	154.3	137.7	121.2	104.7	90.0	77.1	62.4
40°	211.2	202.0	191.0	178.1	161.6	145.1	126.7	110.2	93.7	79.0	66.1
37.5°	214.9	207.5	196.5	183.7	169.0	150.6	132.2	113.9	97.3	82.6	68.0
35°	218.5	211.2	200.2	189.2	174.5	156.1	137.7	117.5	101.0	84.5	69.8
32.5°	220.4	214.9	205.7	192.8	180.0	161.6	141.4	123.0	104.7	86.3	71.6
30°	222.2	216.7	209.4	196.5	183.7	167.1	146.9	124.9	106.5	90.0	73.5
27.5°	224.1	218.5	211.2	200.2	187.3	170.8	150.6	128.6	110.2	91.8	73.5
25°	225.9	220.4	214.9	203.9	191.0	174.5	154.3	132.2	112.0	93.7	75.3
22.5°	227.7	222.2	216.7	207.5	194.7	178.1	157.9	135.9	113.9	95.5	77.1
20°	229.6	224.1	218.5	209.4	196.5	180.0	159.8	137.7	117.5	97.3	79.0
17.5°	231.4	224.1	218.5	211.2	198.3	183.7	163.4	141.4	119.4	97.3	79.0
15°	231.4	225.9	220.4	213.0	200.2	185.5	165.3	143.2	119.4	99.2	80.8
12.5°	231.4	227.7	220.4	213.0	202.0	187.3	167.1	145.1	121.2	101.0	80.8
10°	233.2	227.7	220.4	214.9	203.9	189.2	169.0	146.9	123.0	101.0	80.8
7.5°	233.2	229.6	222.2	214.9	203.9	189.2	170.8	146.9	123.0	102.8	82.6
5°	233.2	229.6	222.2	216.7	205.7	191.0	172.6	148.8	124.9	102.8	82.6
2.5°	233.2	229.6	222.2	216.7	205.7	191.0	172.6	148.8	124.9	102.8	82.6
0°	233.2	229.6	222.2	216.7	205.7	191.0	172.6	148.8	124.9	102.8	82.6



REPORT NUMBER: P723202

CATALOG NUMBER: IFLD-S-SA2E-722-U-22

**CANDELA DISTRIBUTION (continued):**

	82.5°	85°	87.5°	90°
90°	0.0	0.0	0.0	0.0
87.5°	1.8	1.8	0.0	0.0
85°	5.5	3.7	1.8	0.0
82.5°	7.3	5.5	1.8	0.0
80°	9.2	5.5	3.7	0.0
77.5°	11.0	7.3	3.7	0.0
75°	14.7	9.2	5.5	0.0
72.5°	16.5	11.0	5.5	0.0
70°	18.4	12.9	5.5	0.0
67.5°	22.0	14.7	7.3	0.0
65°	25.7	14.7	7.3	0.0
62.5°	29.4	16.5	9.2	0.0
60°	33.1	18.4	9.2	0.0
57.5°	36.7	20.2	9.2	0.0
55°	38.6	22.0	11.0	0.0
52.5°	42.2	23.9	11.0	0.0
50°	45.9	27.5	11.0	0.0
47.5°	47.7	29.4	12.9	0.0
45°	49.6	31.2	12.9	0.0
42.5°	51.4	33.1	12.9	0.0
40°	53.3	34.9	14.7	0.0
37.5°	53.3	34.9	14.7	0.0
35°	55.1	36.7	14.7	0.0
32.5°	56.9	38.6	14.7	0.0
30°	56.9	40.4	16.5	0.0
27.5°	58.8	40.4	16.5	0.0
25°	58.8	42.2	16.5	0.0
22.5°	60.6	44.1	16.5	0.0
20°	60.6	44.1	16.5	0.0
17.5°	62.4	45.9	18.4	0.0
15°	62.4	45.9	18.4	0.0
12.5°	62.4	45.9	18.4	0.0
10°	64.3	47.7	18.4	0.0
7.5°	64.3	47.7	18.4	0.0
5°	64.3	47.7	18.4	0.0
2.5°	64.3	47.7	18.4	0.0
0°	64.3	47.7	18.4	0.0

(END OF REPORT)